CSUN LIBRARY

THOUSAND OAKS GENERAL PLAN
LAND USE AND CIRCULATION ELEMENTS

RESIDENTIAL
- VERY LOW DENSITY (0-2.0 du/net acre)
- LOW DENSITY (2-4.5 du/net acre)
- MEDIUM DENSITY (4.5-15 du/net acre)
- HIGH DENSITY (15-30 du/net acre)

- COMMERCIAL
- COMMERCIAL-INDUSTRIAL
- INDUSTRIAL
- INSTITUTIONAL

OPEN SPACE SYSTEM
- EXISTING PARKS-GOLF COURSES
- PROPOSED PARKS & RECREATION AREAS
- RESIDENTIALLY DEVELOPABLE LAND
- UNDEVELOPABLE LAND

SCHOOLS
- EXISTING SCHOOL (E-ELEMENTARY, I-INTERMEDIATE, S-SENIOR HIGH)
- EXISTING SCHOOL SITE
- PROPOSED SCHOOL (1985 NEED)
- PROPOSED SCHOOL (ULTIMATE NEED)

MAJOR CIRCULATION
- FREEWAY
- 6-LANE ROAD
- 4-LANE ROAD
- 2-LANE ROAD

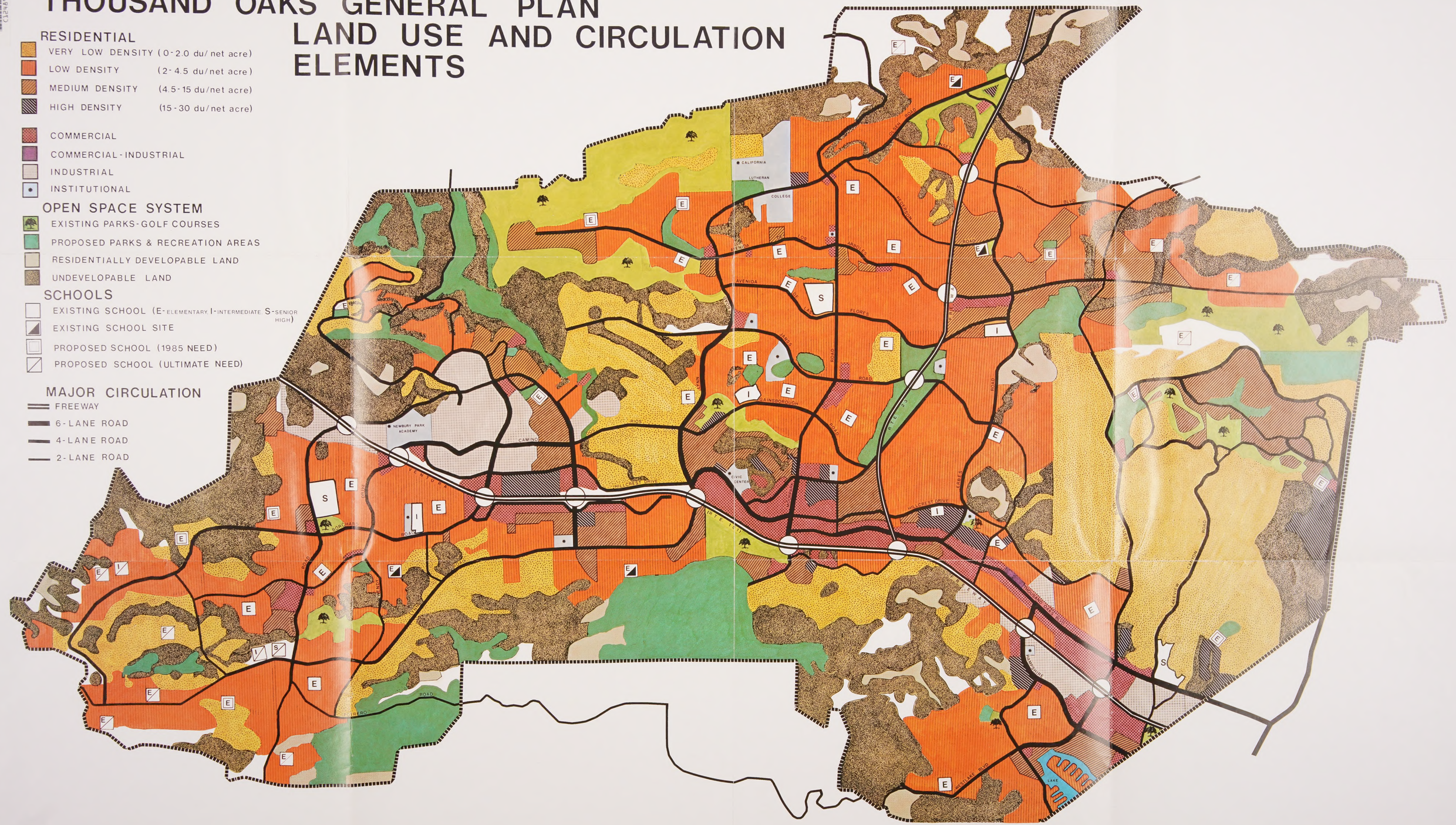

U.C. BERKELEY LIBRARIES
C124893101

THOUSAND OAKS GENERAL PLAN
LAND USE AND CIRCULATION ELEMENTS

RESIDENTIAL

- VERY LOW DENSITY (0-2.0 du/net acre)
- LOW DENSITY (2-4.5 du/net acre)
- MEDIUM DENSITY (4.5-15 du/net acre)
- HIGH DENSITY (15-30 du/net acre)

- COMMERCIAL
- COMMERCIAL-INDUSTRIAL
- INDUSTRIAL
- INSTITUTIONAL

OPEN SPACE SYSTEM

- EXISTING PARKS-GOLF COURSES
- PROPOSED PARKS & RECREATION AREAS
- RESIDENTIALLY DEVELOPABLE LAND
- UNDEVELOPABLE LAND

SCHOOLS

- EXISTING SCHOOL (E-ELEMENTARY, I-INTERMEDIATE, S-SENIOR HIGH)
- EXISTING SCHOOL SITE
- PROPOSED SCHOOL (1985 NEED)
- PROPOSED SCHOOL (ULTIMATE NEED)

MAJOR CIRCULATION

- FREEWAY
- 6-LANE ROAD
- 4-LANE ROAD
- 2-LANE ROAD

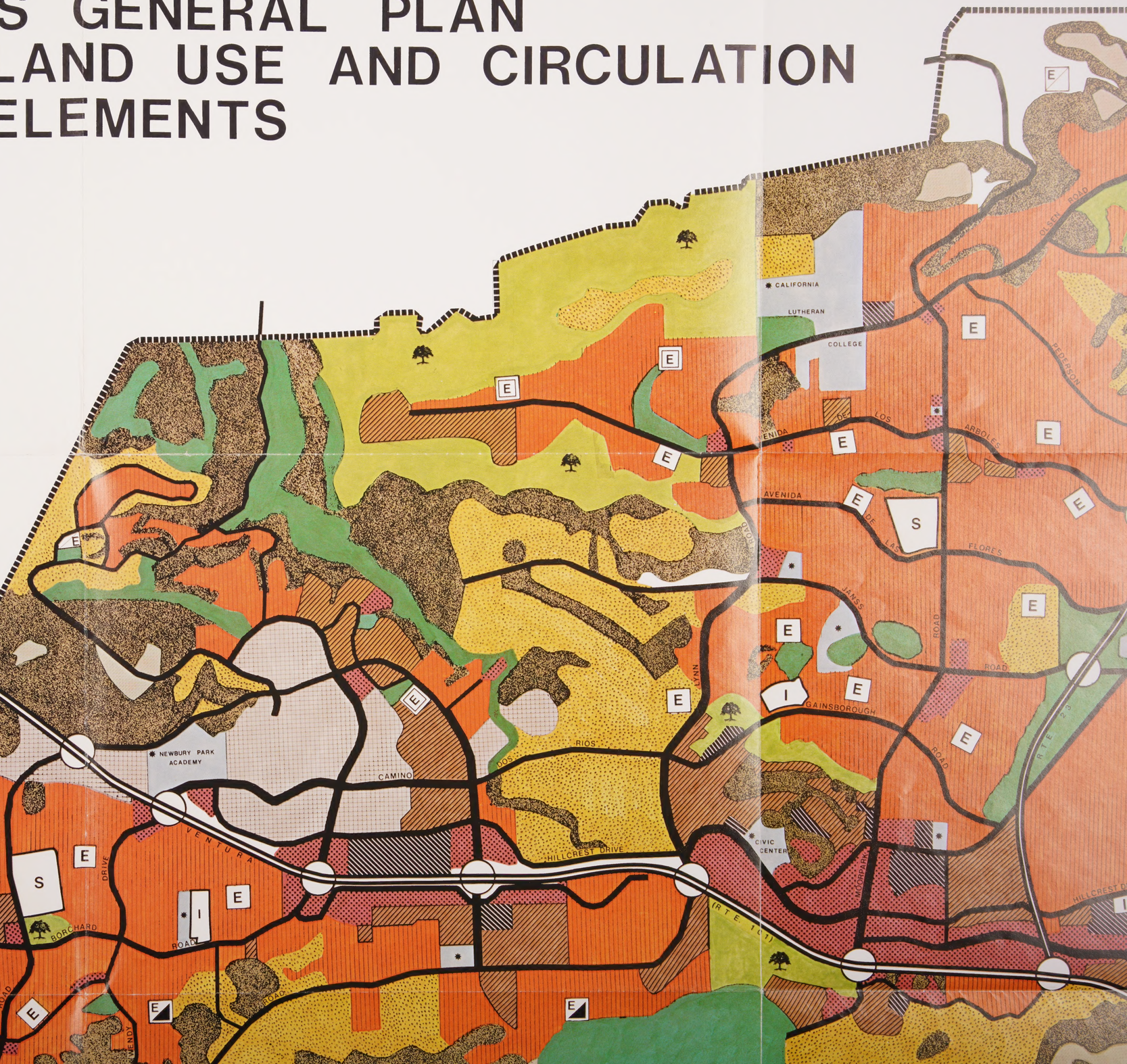

PLAN
D CIRCULATION

OPEN SPACE SYSTEM

- EXISTING PARKS-GOLF COURSES
- PROPOSED PARKS & RECREATION AREAS
- RESIDENTIALLY DEVELOPABLE LAND
- UNDEVELOPABLE LAND

SCHOOLS

- EXISTING SCHOOL (E-ELEMENTARY, I-INTERMEDIATE, S-SENIOR HIGH)
- EXISTING SCHOOL SITE
- PROPOSED SCHOOL (1985 NEED)
- PROPOSED SCHOOL (ULTIMATE NEED)

MAJOR CIRCULATION

- FREEWAY
- 6-LANE ROAD
- 4-LANE ROAD
- 2-LANE ROAD

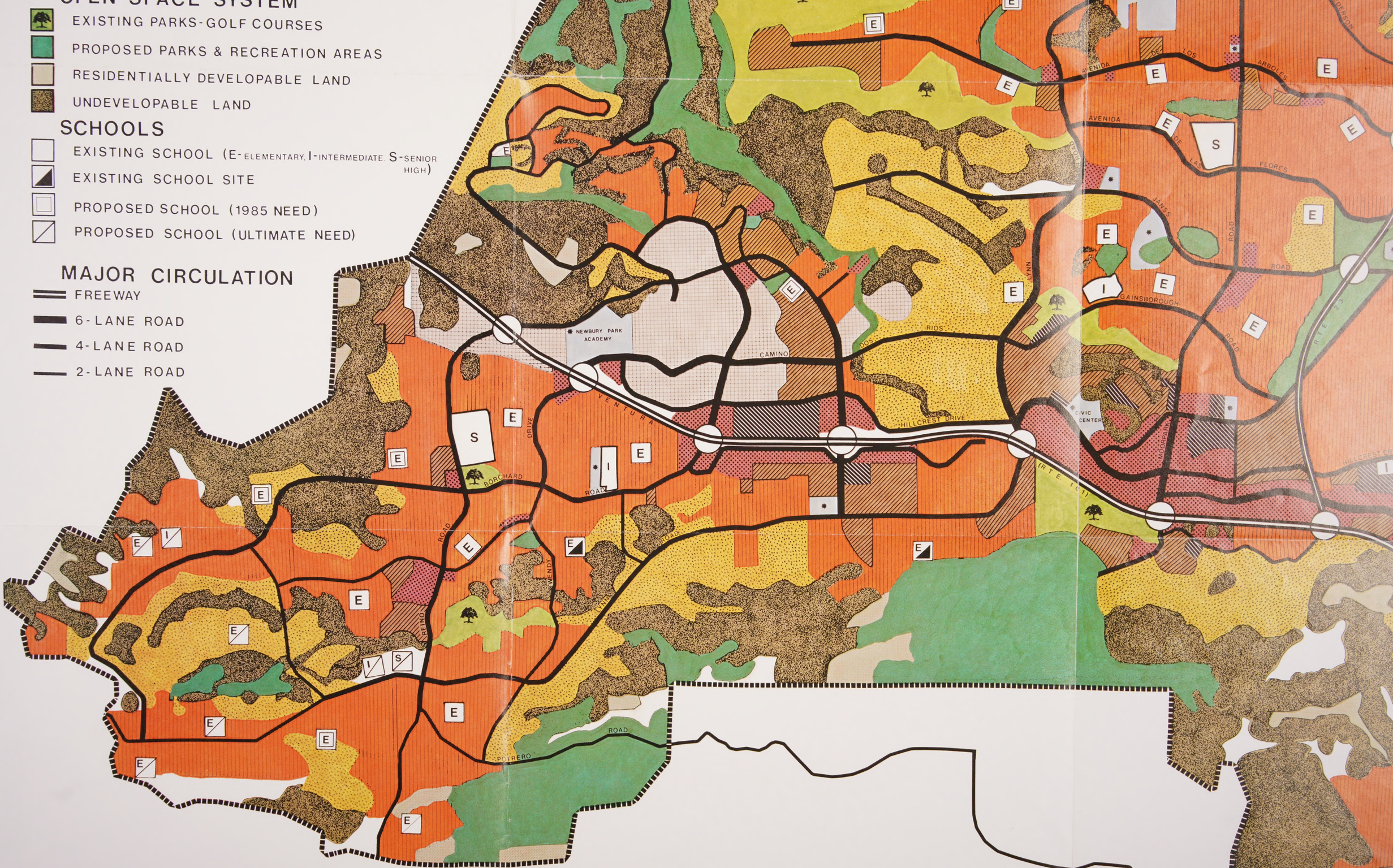

AVENIDA DE LOS ARBOLES
AVENIDA DE LAS FLORES
JANSS ROAD
GAINSBOROUGH ROAD
LYNN ROAD
DOS RIOS
HILLCREST DRIVE
CIVIC CENTER
MOORPARK
(R T E 101)
R T E 23
FREEWAY
ERBES ROAD
THOUSAND OAKS BLVD
HAMPSHIRE ROAD
WESTLAKE BLVD
LAKEVIEW CANYON ROAD
LAKE